


 STATIONS


 STOPS

 Wheelchair Accessible

High Platform

Low Platform

 Bus Connection

 Park and Ride Lots

Free Fare Zone

BLUE LINE

RED LINE

SILVER LINE

SOUTH HILLS VILLAGE VIA OVERBROOK

CASTLE SHANNON VIA BEECHVIEW

LIBRARY VIA OVERBROOK

The map illustrates the Pittsburgh Light Rail system, featuring three main lines: Blue Line, Red Line, and Silver Line. The Blue Line runs from Downtown Pittsburgh (Steel Plaza, First Avenue, Station Square, South Hills Junction) to Downtown Pittsburgh (Wood Street, Steel Plaza, First Avenue, Station Square, South Hills Junction). The Red Line runs from Downtown Pittsburgh (Steel Plaza, First Avenue, Station Square, South Hills Junction) to South Hills Village. The Silver Line runs from Downtown Pittsburgh (Steel Plaza, First Avenue, Station Square, South Hills Junction) to West Library and Library. The map also shows various transfer points and connections to bus, park and ride, and wheelchair accessible services. Key areas like North Shore, Beechview, Overbrook, and Upper St. Clair are labeled.

**Legend:**

- STATIONS:** High Platform (Blue circle with white dot), Low Platform (White circle with blue dot), Wheelchair Accessible (Blue wheelchair icon)
- STOPS:** Low Platform (White circle with blue dot)
- Wheelchair Accessible:** Blue wheelchair icon
- Bus Connection:** Bus icon
- Park and Ride Lots:** Green 'P' icon
- Free Fare Zone:** Dashed line

**Blue Line:** SOUTH HILLS VILLAGE VIA OVERBROOK

**Red Line:** CASTLE SHANNON VIA BEECHVIEW

**Silver Line:** LIBRARY VIA OVERBROOK

**Stations and Stops:**

- North Side:** NORTH SIDE (P, Bus, Wheelchair), ALLEGHENY (Bus, Wheelchair), GATEWAY (Wheelchair, Bus)
- Downtown Pittsburgh:** WOOD STREET (Wheelchair, Bus), STEEL PLAZA (Wheelchair, Bus), FIRST AVENUE (Wheelchair, Bus, P), STATION SQUARE (Wheelchair, Bus, P), SOUTH HILLS JUNCTION (Wheelchair, Bus)
- Beechview:** PALM GARDEN (Bus), DAWN (Bus), WESTFIELD, FALLOWFIELD (Wheelchair, Bus), HAMPSHIRE, BELASCO, SHIRAS, STEVENSON, POTOMAC (P, Bus, Wheelchair), DORMONT JUNCTION (P, Bus, Wheelchair), MT. LEBANON (P, Bus, Wheelchair), POPLAR, ARLINGTON, CASTLE SHANNON (P, Wheelchair), OVERBROOK JUNCTION (Wheelchair), ST. ANNE'S (P), SMITH ROAD, WASHINGTON JUNCTION (P, Wheelchair), CASSWELL, HIGHLAND, BETHEL VILLAGE, DORCHESTER
- Overbrook:** BOGGS (Wheelchair), BON AIR (Wheelchair), DENISE (Wheelchair), SOUTH BANK (Wheelchair, Bus), McNEILLY (Wheelchair), KILLARNEY (Wheelchair), MEMORIAL HALL (Wheelchair, P), WILLOW (Wheelchair)
- Upper St. Clair:** SOUTH HILLS VILLAGE (P, Bus, Wheelchair)
- Bethel Park:** HILLCREST, LYTLE (Wheelchair, P), MESTA, SOUTH PARK ROAD, MUNROE, SARAH, LOGAN ROAD, KING'S SCHOOL ROAD, BEAGLE, SANDY CREEK, WEST LIBRARY (Wheelchair, P), LIBRARY (Wheelchair, P)

**Other Labels:** NORTH SHORE, BEECHVIEW, OVERBROOK, UPPER ST. CLAIR, BETHEL PARK